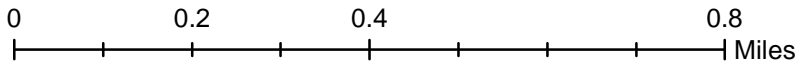
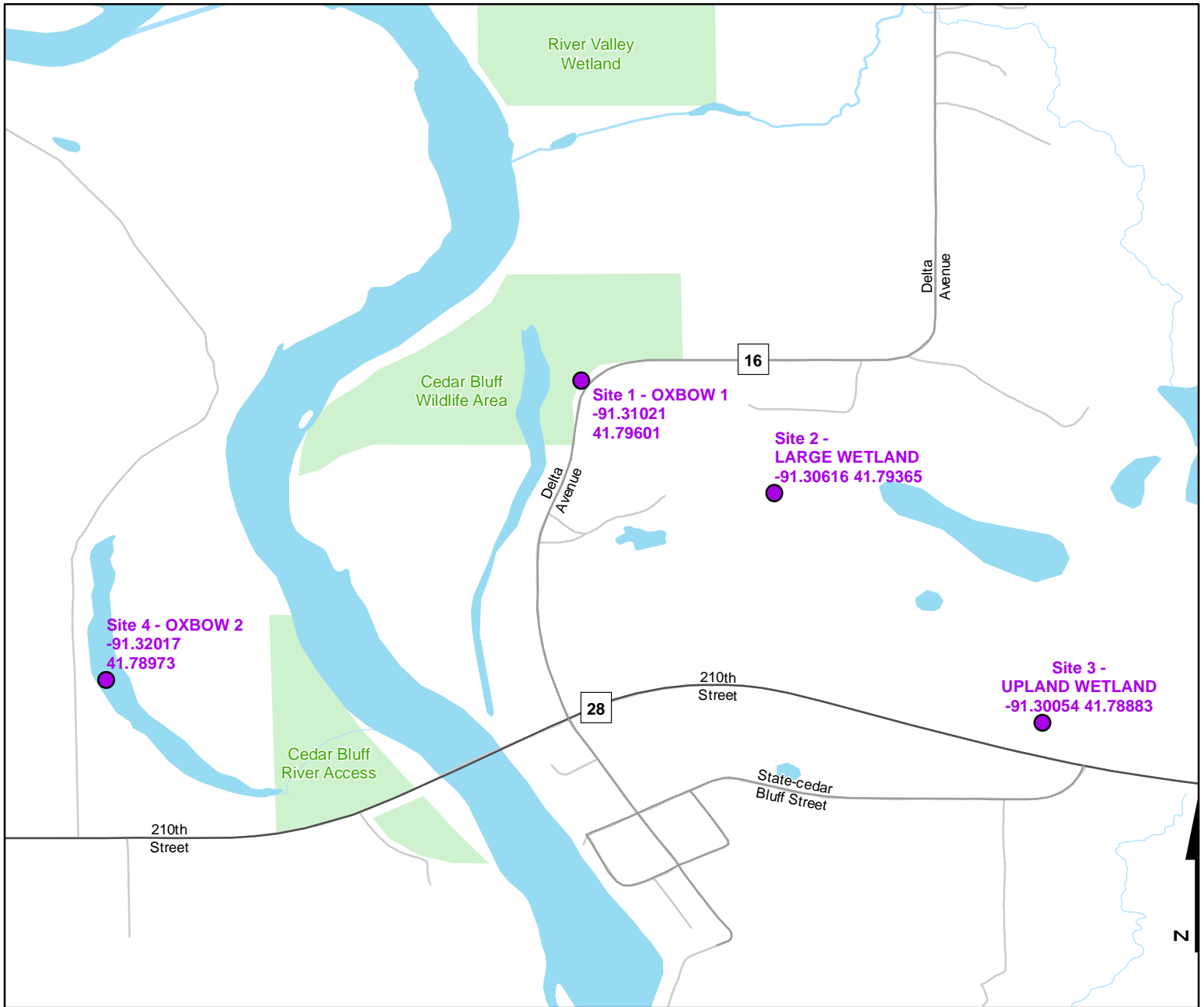




Volunteer Wildlife Monitoring Program (VWMP) Frog and Toad Survey

Route ID: 156 County: Cedar

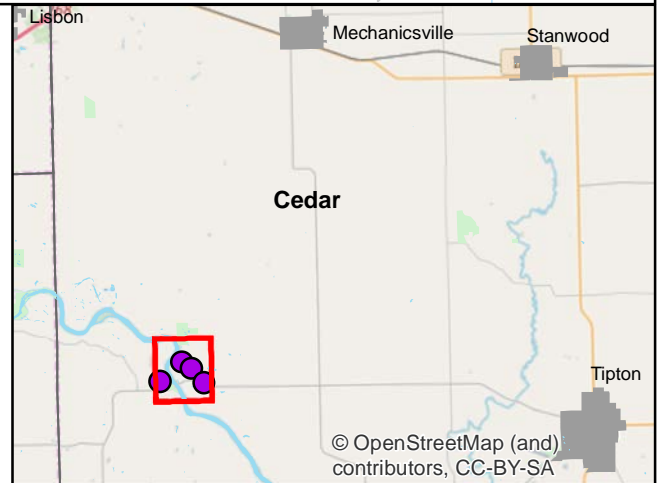
Click for Google Maps to Site 1: <https://www.google.com/maps/dir/?api=1&destination=41.7960112818,-91.3102071269>



DNR
**Volunteer
 Wildlife
 Monitoring
 Program**

Legend

----- Trails





Frog and Toad Call Survey Route Description

Route ID **156**

Established: 1995

Site Number	Name	County	Latitude	Longitude	Directions
1	OXBOW 1	Cedar	41.7960113	-91.3102071	West side of curve on Co Hwy F16, north of Co Hwy F16 and Co Hwy F28 intersection
2	LARGE WETLAND	Cedar	41.7936461	-91.3061652	Large Dunal Pond surrounded by woods but dominated by marsh veg. NW Quarter of the SW Quarter. Back of Blow sand ridge near Cedar River. May dry up. 2-3 acres.
3	UPLAND WETLAND	Cedar	41.7888345	-91.3005395	Small depression in dunal area in timber, wooded. SE Quarter of the SW Quarter.
4	OXBOW 2	Cedar	41.7897267	-91.3201684	1/2 mile east of Solon Rd and F28 intersection. There is an access road off of F28, oxbow is on the east side of road